
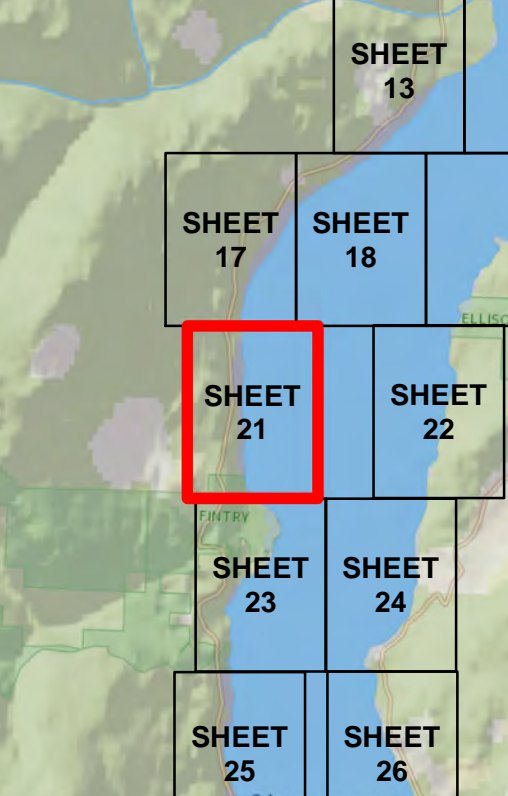
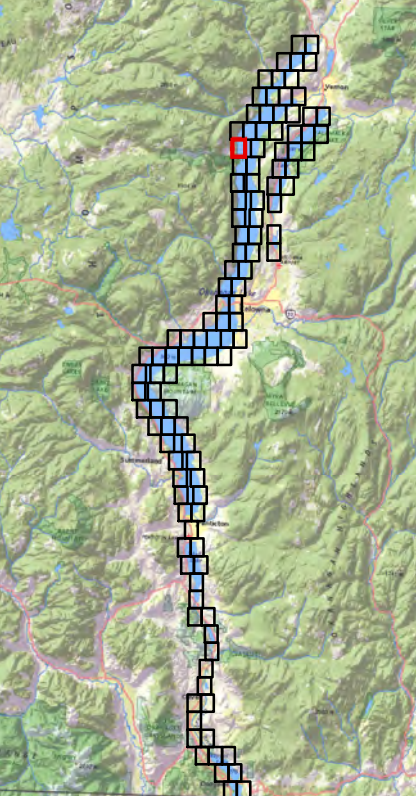




Okanagan Basin
WATER BOARD



northwest hydraulic consultants
30 Gostick Place
North Vancouver, B.C. V7M 3G3
Canada
Office: 604.980.6011
Fax: 604.980.9264
www.nhweb.com





 FLOW DIRECTION


 SPOT ELEVATION
labelled with elevation in metres (CGVD2013)


 MINOR CONTOUR AT 1 M INTERVAL


 MAJOR CONTOUR AT 5 M OR 20 M INTERVAL
labelled with elevation in metres (CGVD2013)


 DIKE

 RAILWAY LINE


 FIRST NATION RESERVE BOUNDARY


 MUNICIPAL BOUNDARY


 REGIONAL DISTRICT BOUNDARY


 STUDY LIMIT


REFER TO NOTES ON INDEX MAP

 INUNDATION EXTENT - DESIGN WITH FREEBOARD (FCL)

 INUNDATION EXTENT - DESIGN WITHOUT FREEBOARD

 FLOOD CONSTRUCTION LEVEL (FCL) RIVER ISOLINE
Rivers - labelled with FCL in metres CGVD2013 (FCL in CGVD28)

 FLOOD CONSTRUCTION LEVEL (FCL) LAKE ZONE
Lake - labelled with FCL in metres CGVD2013 (FCL in CGVD28)

 FLOOD CONSTRUCTION LEVEL (FCL) SHORELINE ZONE
Lake - labelled with FCL in metres CGVD2013 (FCL in CGVD28)

DESIGN FLOOD
- OKANAGAN RIVER REACHES: 200-YEAR MID-CENTURY^a
- OKANAGAN LAKE: 2017 MID-CENTURY^b
- WOOD AND KALAMAILKA LAKES: 2017 MID-CENTURY^b
- ELLISON LAKE: 200-YEAR MID-CENTURY
- SKAHA LAKE: 200-YEAR MID-CENTURY
- VASELUX LAKE: 200-YEAR MID-CENTURY
- OSOYOOS LAKE: 200-YEAR MID-CENTURY
FREEBOARD = 0.6 METRES

^aFootnote:
^a "Mid-century" refers to an increase for climate change, projected to occur in 2055.
^b The 2017 flood is the flood-of-record at Okanagan, Wood, and Kalamailka lakes, and is used as the design flood at these locations because it is larger than a 200-year event.

OKANAGAN MAINSTEM
FLOOD MAPPING
FLOODPLAIN MAPS

SHEET 21 OF 116

SCALE - 1:5,000

0 100 200 300 M

N

Coordinate System: NAD 1983 CSRS UTM ZONE 11N
Units: METRES; Vertical Datum: CGVD2013
FCL values in both CGVD2013 and CGVD28 HTV2.0

Engineer	GIS	Reviewer
VCCB	MSN/MAO/SWM	DPM (rivers)/GFL (lakes)/PKK

Job Number

3004430 & 3006034

Date

30-APR-2020,
rev. 29-JAN-2021

\\nas001\proj\proj\3004430\3006034\01 Okanagan Flood Mapping GIS\3004430_1 Map_Floodplain.mxd